

ALLEGATO 2

CARTOGRAFIE STORICHE RELATIVE AGLI IMMMOBILI OGGETTO  
DELLA PROPOSTA DI RIMOZIONE DEL VINCOLO



N°. Progr. Interno :

Via Primo Maggio 275

Foglio 41 Mappale 99

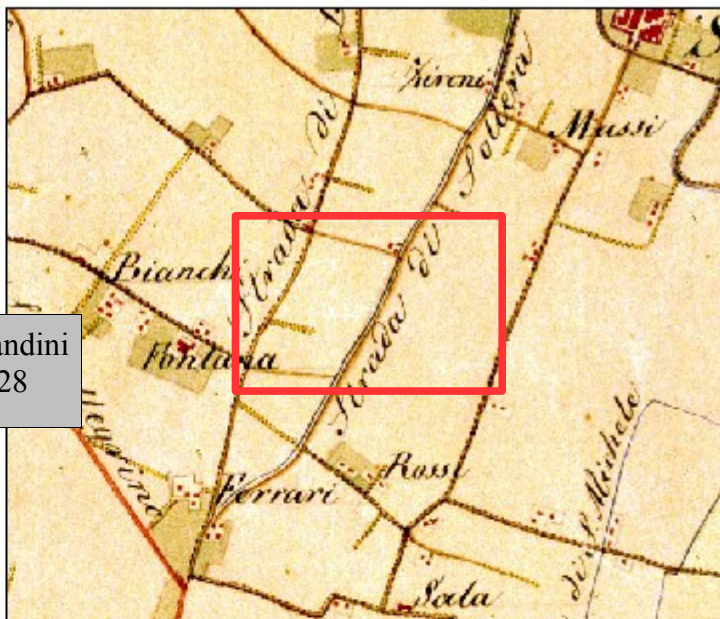


Tavola Carandini  
1821-1828



Tavola IGM 1884



Tavola IGM 1933



N°. Progr. Interno :

Via Primo maggio 275

Foglio 41 Mappale 99

estratto catastale 1:2000

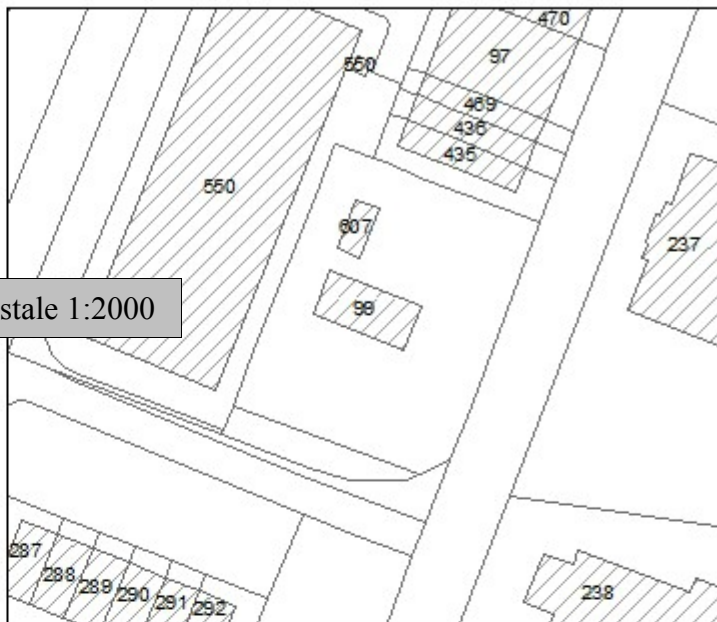
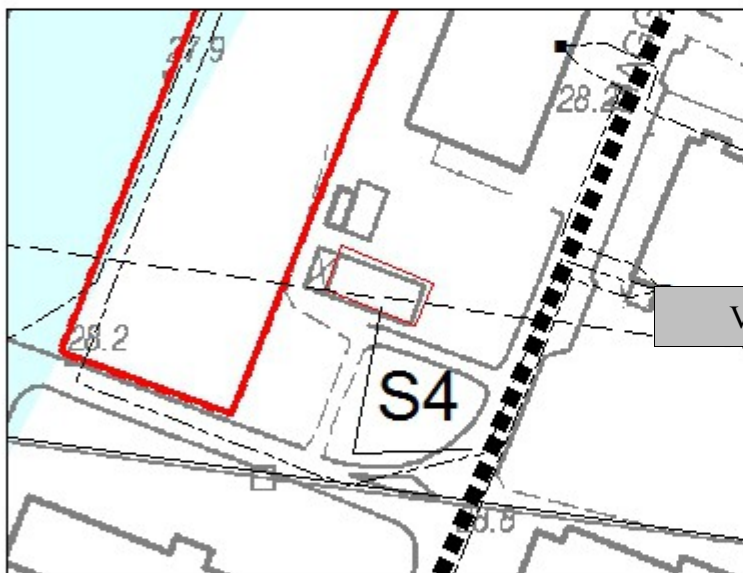
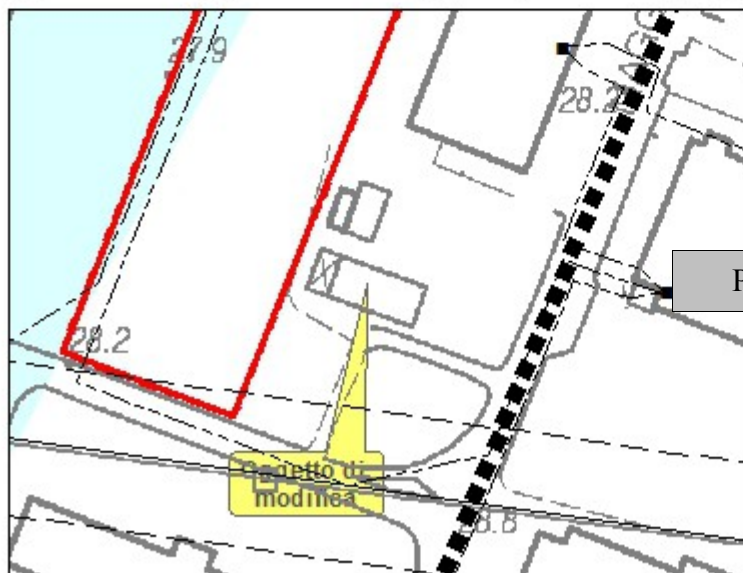


Tavola PSC – tutele, vincoli e territorio urbanizzato



Vigente



Proposta di revisione



N°. Progr. Interno : 01

Via Morello mezzo, 599 - 601  
Foglio 48 Mappale 194

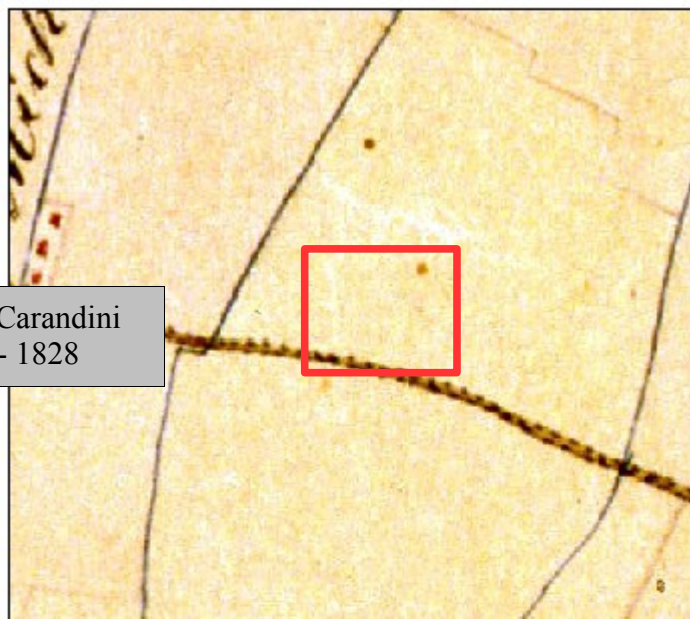


Tavola Carandini  
1821 - 1828



Tavola IGM 1884

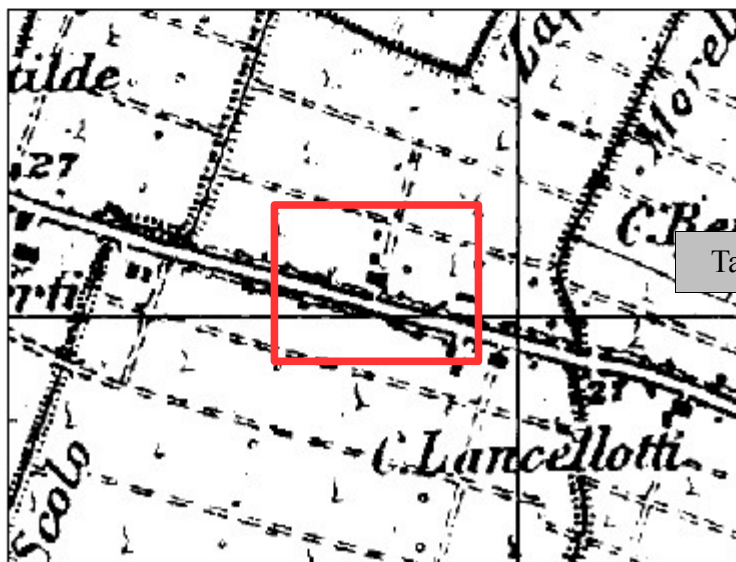


Tavola IGM 1933



N°. Progr. Interno :

Via Morello Mezzo 599-601

Foglio 49 Mappale 193

estratto catastale 1:2000

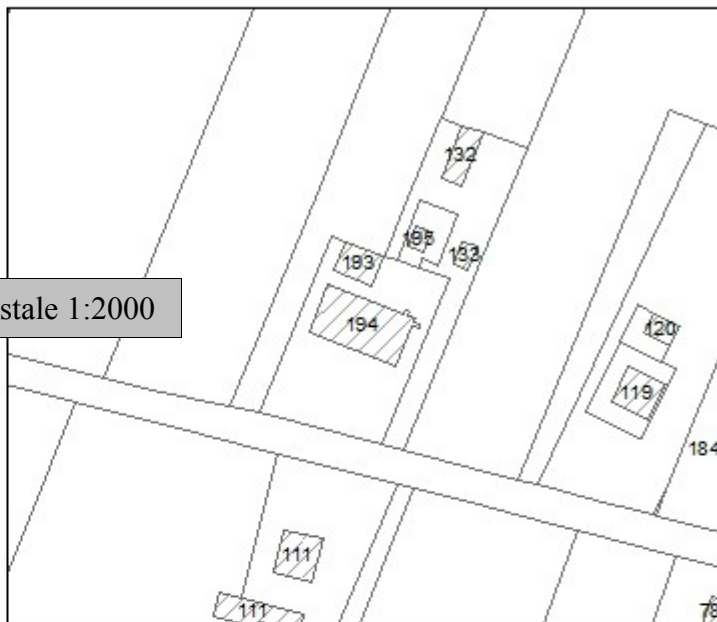
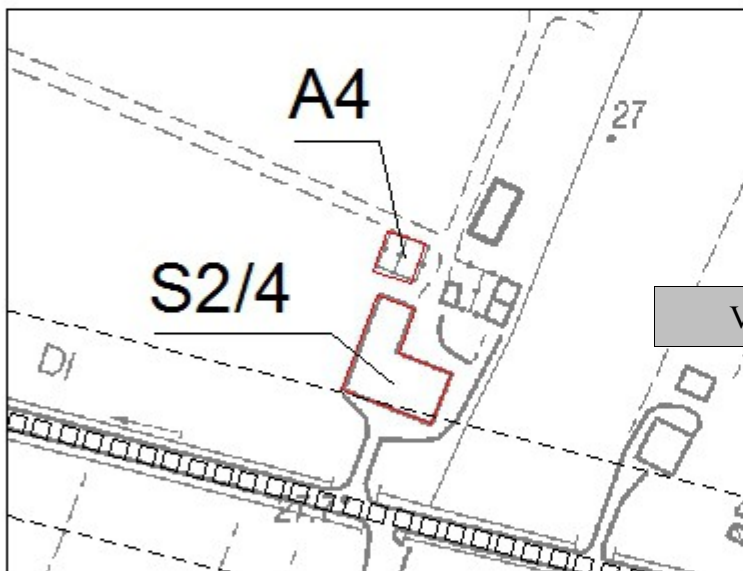
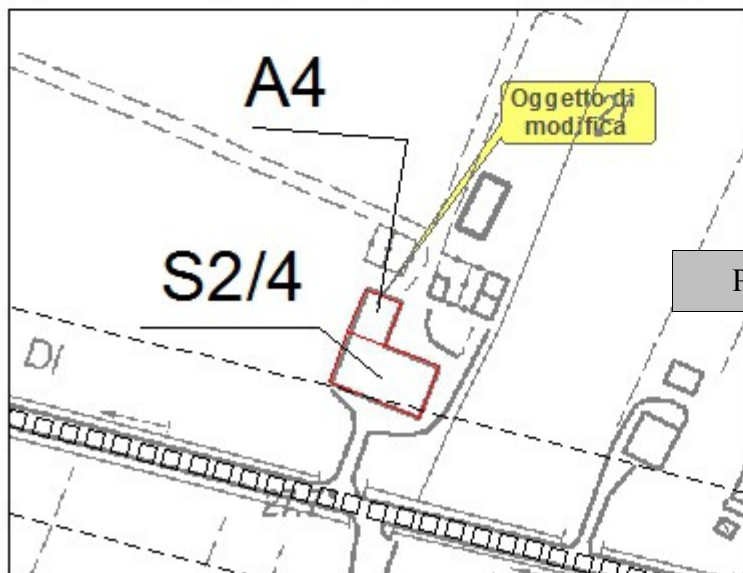


Tavola PSC – tutele, vincoli e territorio urbanizzato



Vigente



Proposta di revisione



N°. Progr. Interno :

Via Carpi Ravarino 991  
Foglio 14 Mappale 129

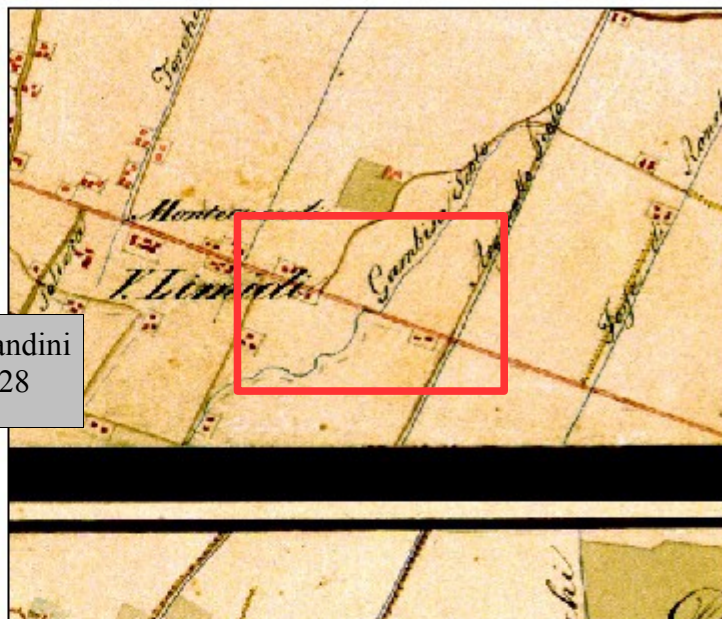


Tavola Carandini  
1821-1828



Tavola IGM 1884

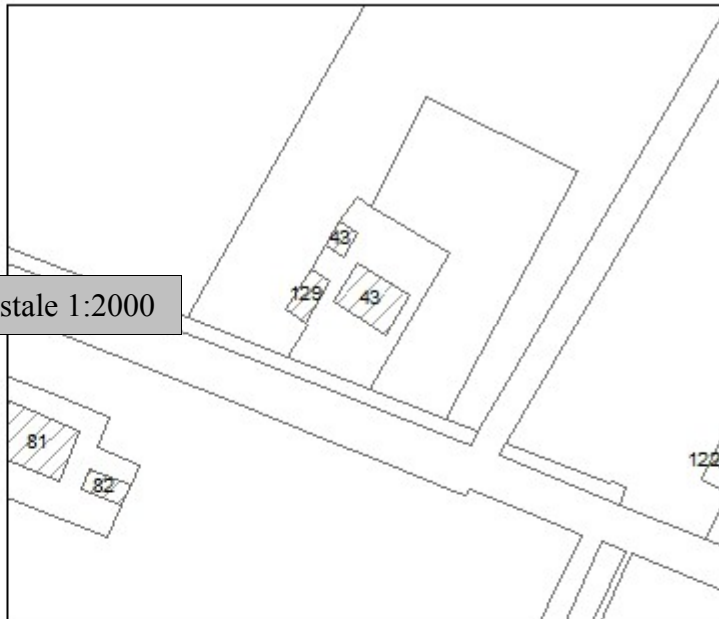


Tavola IGM 1933



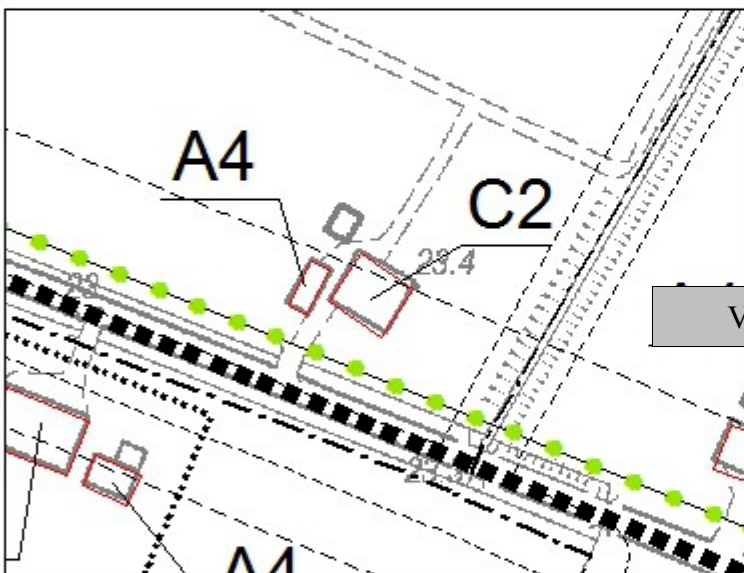
N°. Progr. Interno :

Via Carpi Ravarino 991  
Foglio 14 Mappale 129

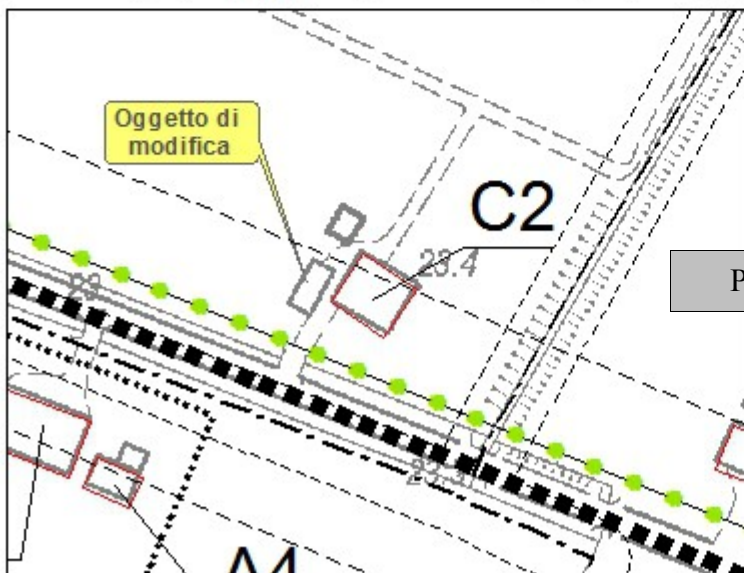


estratto catastale 1:2000

Tavola PSC – tutele, vincoli e territorio urbanizzato



Vigente



Proposta di revisione